






Vulnerable Communities in the West Bank and Gaza

CAP 2009 - Consolidated Appeal Process



Vulnerable Communities in the West Bank and Gaza

-  Geographic Cluster
-  Governorate Capital
-  Vulnerable Community




Barrier

-  West Bank Barrier

Oslo Agreement

-  Areas A & B
-  Area C & Nature Reserves

Border

-  International Border
-  Green Line
-  Governorate limits

United Nations Office for the Coordination of Humanitarian Affairs
 Cartography: OCHA-oPT - Oct 2008. Base data: PA MoP, July 2000 - OCHA update 08. For comments contact ochaopt@un.org or Tel. +972 (02) 582-9962 <http://www.ochaopt.org>

